

Southern Sudan Registration Statistics

1951, 29th December 2010

| | |
|----------------------------|-------------------------|
| Total Registrants | Centers Archived |
| 3,753,815 | 2,638 |
| | of |
| | 2,638 |
| Average Registrants | |
| 1,423 | |

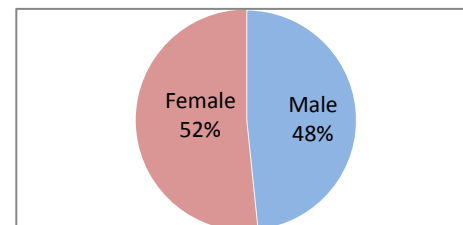
| | |
|--------------------|--------|
| Progress | 100.0% |
| Outstanding | - |

Southern States Overview

| States | Registrants | Average Registrants |
|-------------------------|------------------|---------------------|
| Upper Nile | 351,568 | 1,453 |
| Jonglei | 429,043 | 1,371 |
| Unity | 500,975 | 1,752 |
| Warrap | 469,605 | 1,377 |
| Northern Bahr El Ghazal | 387,143 | 1,461 |
| Western Bhar El Ghazal | 164,497 | 1,371 |
| Lakes | 300,200 | 1,403 |
| Western Equatoria | 215,313 | 1,151 |
| Central Equatoria | 467,851 | 1,500 |
| Eastern Equatoria | 467,620 | 1,306 |
| Grand Total | 3,753,815 | 1,423 |

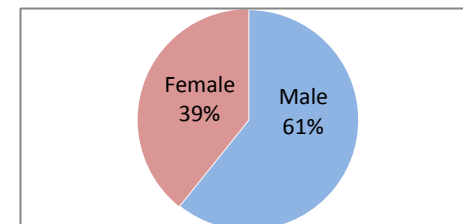
Southern Sudan Gender

| | | |
|--------|-----------|-----|
| Male | 1,814,742 | 48% |
| Female | 1,937,468 | 52% |



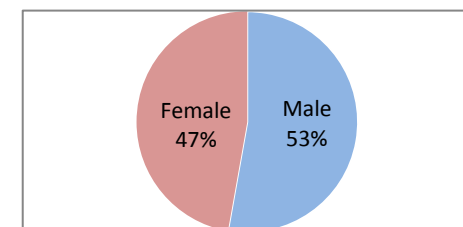
North Registrations - pending

| | | |
|--------------------------|--------|-----|
| Total Registrants | | |
| 116,860 | | |
| Male | 71,018 | 61% |
| Female | 45,842 | 39% |



OCV Registrations - pending

| | | |
|--------------------------|--------|-----|
| Total Registrants | | |
| 60,241 | | |
| Male | 31,806 | 53% |
| Female | 28,435 | 47% |



Total Registrations

3,930,916 - pending

County Overview

| State | County | Registrants | Average Regs Per Center |
|-------------------------|----------------------|----------------|-------------------------------|
| Upper Nile | Renk | 42,244 | 1,320 |
| | Manyo | 12,600 | 788 |
| | Fashoda | 10,375 | 1,297 |
| | Melut | 14,356 | 1,595 |
| | Maban | 22,098 | 1,842 |
| | Maiwut | 57,157 | 1,786 |
| | Nasir | 46,342 | 1,007 |
| | Longechuk | 40,672 | 2,034 |
| | Ulang | 13,323 | 784 |
| | Baliet | 9,778 | 978 |
| | Malakal | 59,957 | 2,221 |
| | Panykang | 16,492 | 1,832 |
| | Akoka | 6,174 | 1,544 |
| Upper Nile Total | | 351,568 | 1,453 |
| Jonglei | Fangak | 35,503 | 1,183 |
| | Pigi Canal | 24,733 | 1,178 |
| | Ayod | 37,171 | 1,430 |
| | Duk | 21,026 | 1,314 |
| | Uror | 37,087 | 727 |
| | Nyirrol | 28,759 | 1,307 |
| | Akobo | 38,385 | 1,422 |
| | Pachalla | 33,855 | 2,116 |
| | Pibor | 83,841 | 2,891 |
| | Twic East | 20,782 | 670 |
| | Bor | 67,901 | 1,543 |
| | Jonglei Total | | 429,043 |
| Unity | Pariang | 74,050 | 1,511 |
| | Abiemnhom | 5,894 | 589 |
| | Mayom | 80,456 | 1,490 |
| | Rubkona | 55,555 | 1,292 |
| | Guit | 81,845 | 2,154 |
| | Koch | 22,632 | 1,078 |
| | Leer | 63,823 | 2,659 |
| | Mayiendit | 70,238 | 2,701 |
| Panyijiar | 46,482 | 2,213 | |
| Unity Total | | 500,975 | 1,752 |
| Warrap | Twic | 92,216 | 1,336 |
| | Gogrial West | 126,566 | 1,644 |
| | Gogrial East | 62,042 | 1,193 |
| | Tonj North | 84,118 | 1,426 |
| | Tonj East | 58,425 | 1,043 |
| | Tonj South | 46,238 | 1,651 |
| Warrap Total | | 469,605 | 1,377 |
| Northern Bahr El Ghaza | Aweil North | 54,995 | 1,410 |
| | Aweil East | 180,987 | 1,828 |
| | Aweil South | 42,320 | 1,209 |

| | | | |
|--------------------------------------|----------------|------------------|--------------|
| Northern Bahr El Ghaza | Aweil West | 93,793 | 1,234 |
| | Aweil Centre | 15,048 | 941 |
| Northern Bahr El Ghazal Total | | 387,143 | 1,461 |
| Western Bhar El Ghazal | Raga | 22,046 | 1,050 |
| | Jur River | 61,771 | 1,343 |
| | Wau | 80,680 | 1,522 |
| Western Bhar El Ghazal Total | | 164,497 | 1,371 |
| Lakes | Cueibet | 46,358 | 1,363 |
| | Rumbek North | 11,904 | 1,082 |
| | Rumbek Central | 53,095 | 1,397 |
| | Wulu | 20,619 | 1,586 |
| | Rumbek East | 37,515 | 1,210 |
| | Yirol West | 52,767 | 1,649 |
| | Yirol East | 53,280 | 1,402 |
| | Awerial | 24,662 | 1,451 |
| Lakes Total | | 300,200 | 1,403 |
| Western Equatoria | Tambura | 18,710 | 1,101 |
| | Nagero | 4,059 | 677 |
| | Nzara | 13,442 | 1,222 |
| | Ezo | 11,858 | 474 |
| | Yambio | 48,442 | 1,425 |
| | Ibba | 8,025 | 472 |
| | Maridi | 27,562 | 1,102 |
| | Mvolo | 32,294 | 1,700 |
| | Mundri West | 16,167 | 1,155 |
| | Mundri East | 34,754 | 1,829 |
| Western Equatoria Total | | 215,313 | 1,151 |
| Central Equatoria | Terekeka | 43,377 | 1,205 |
| | Juba | 223,016 | 2,230 |
| | Lainya | 24,316 | 973 |
| | Yei | 87,540 | 1,509 |
| | Morobo | 43,123 | 1,232 |
| | Kajokeji | 46,479 | 801 |
| Central Equatoria Total | | 467,851 | 1,500 |
| Eastern Equatoria | Torit | 66,494 | 1,146 |
| | Lopa/Lafon | 73,850 | 1,717 |
| | Kapoeta North | 46,776 | 1,559 |
| | Kapoeta East | 61,424 | 1,117 |
| | Kapoeta South | 44,243 | 1,106 |
| | Budi | 39,010 | 1,345 |
| | Ikotos | 57,026 | 1,677 |
| | Magwi | 78,797 | 1,142 |
| Eastern Equatoria Total | | 467,620 | 1,306 |
| Grand Total | | 3,753,815 | 1,423 |